

# 2021 Provider Broadband Service Inventory

## Border-to-Border Broadband Development Grant Program

Unserved, Underserved and Served Broadband Areas

Martin County  
Minnesota



Created April 1, 2021












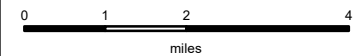
This map was prepared by Connected Nation under contract with the Minnesota Department of Employment and Economic Development. The map represents areas of broadband service availability based on provider data submitted to and analyzed by Connected Nation. This data is current as of December 31, 2020.

Additional maps and data are available at <http://mn.gov/deed/programs-services/broadband/maps>

Upon request, this information can be made available in alternate formats for people with disabilities by contacting the DEED Office of Broadband Development at 651-259-7610.



-  Interstate
-  US Road
-  Local Road
-  Municipal Boundary
-  County Boundary
-  Water
-  Wireline Broadband of at Least 100M/20M
-  Underserved Area (Wireline Broadband of at Least 25M/3M but less than 100M/20M)
-  Unserved Area (No Wireline Broadband of at Least 25M/3M)



Submit questions or recommended changes to: [DEED.broadband@state.mn.us](mailto:DEED.broadband@state.mn.us)

© Copyright 2021, State of Minnesota, St. Paul, MN

